


Mary Wade – St Margaret's Westminster

Source for all maps: Locating London website - <https://www.locatinglondon.org>

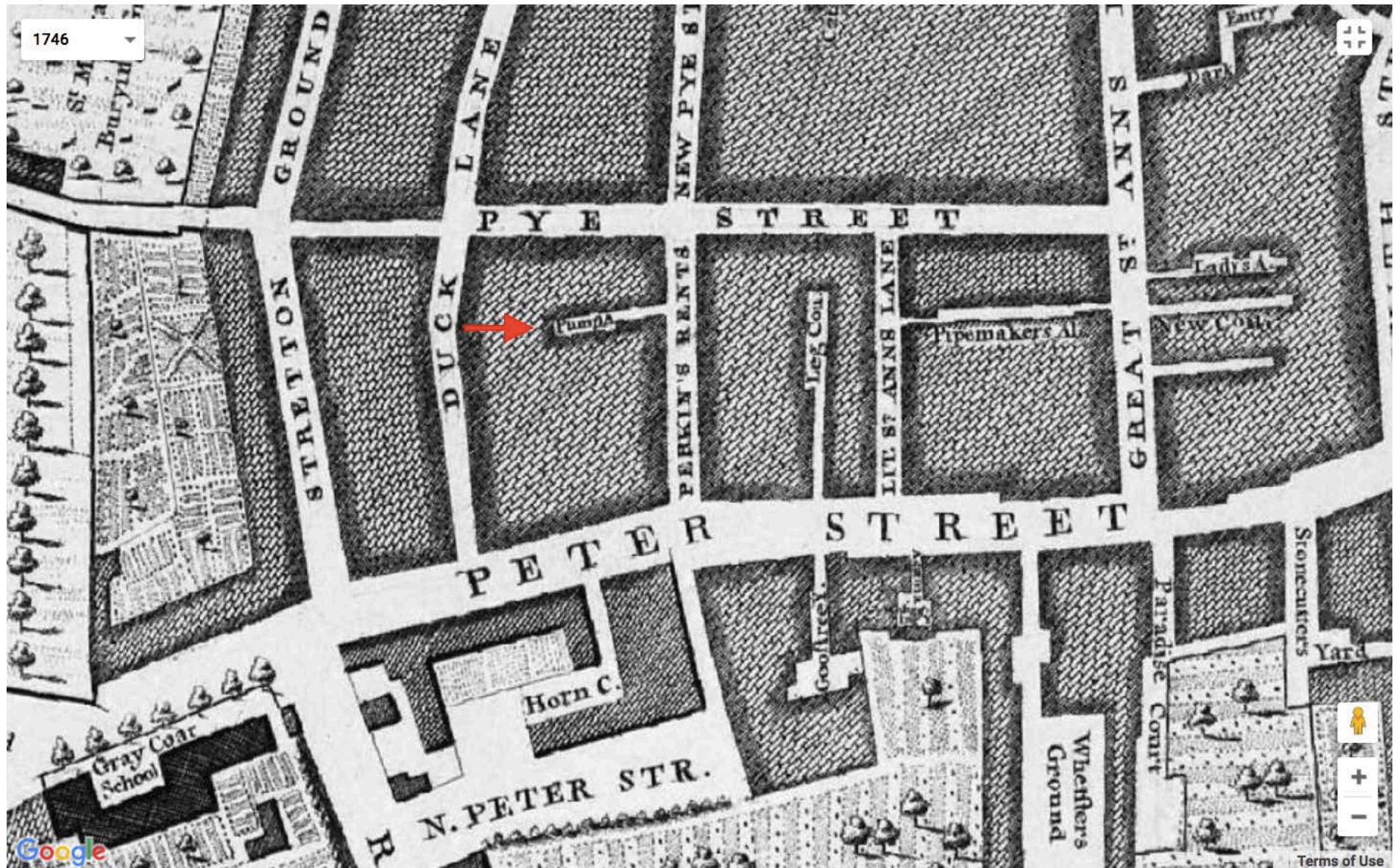
For all corrections or additions, please contact Sandie McKoy at smckoy@ccw.vic.edu.au

On the following pages are screen shots of digitised images taken from the Locating London website. They are locations that relate to Mary.


Map 1: Location of Perkins Rents. Mary and her family lived here at the time of her trial. Her father later died at Perkin's Rents, so her family probably lived there until at least 1794.




Map 2: Location of Pump Court off Perkins Rents where Mary lived.



Map 3: St Margaret's Church and burial yard – where Mary and her siblings were baptised. Her brother was buried there.



Map 4: Locations for people who testified in the trial. Pump Court – where Mary lived. Peter Street – where Jane Whiting lived. Charles Street – where the victim Mary Phillips lived. New Pye Street – where informant Catherine McMillan lived. Treasury – where the crime was committed.



Map 5: Mary was locked up at Bridewell straight after her arrest. The map below shows the proximity of Bridewell to where she lived at Pump Court

